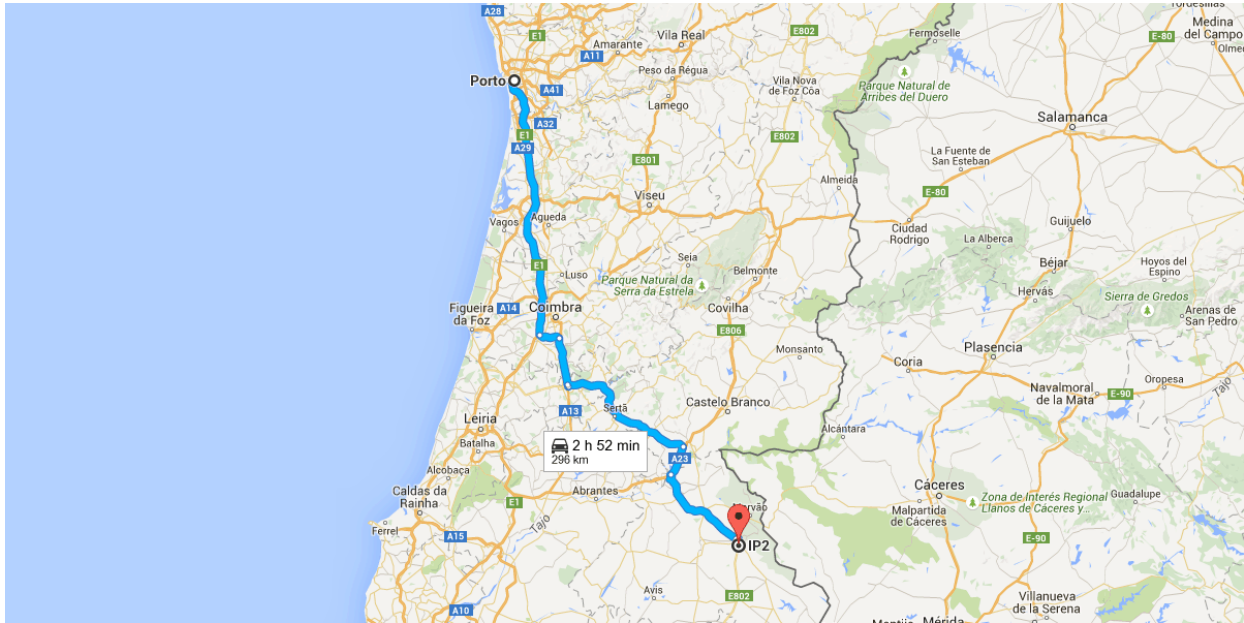




Directions from Porto to IP2

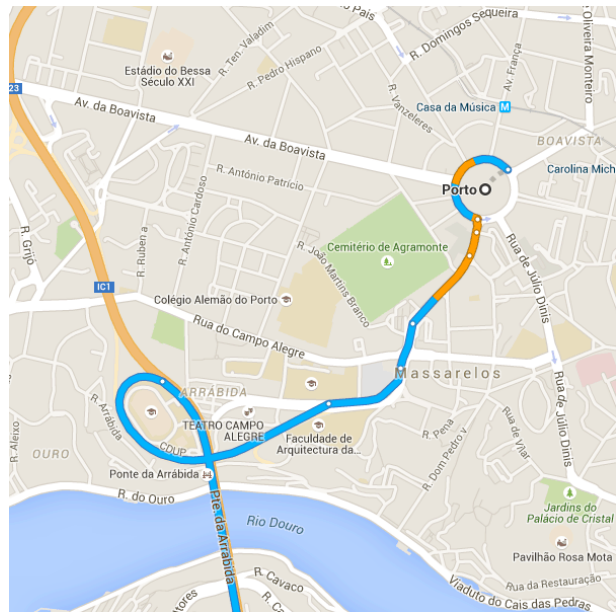


o Porto

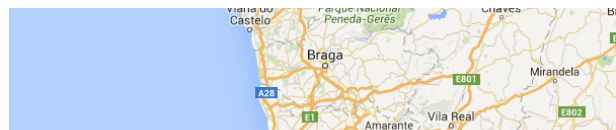
Get on A1 from Praça Mouzinho de Albuquerque and R. Gonçalo Sampaio

2.4 km / 4 min



- ↑ 1. Head northwest on Praça Mouzinho de Albuquerque toward Av. França
 400 m
- 📍 2. Exit the roundabout onto R. Caldas Xavier
 51 m
- ↑ 3. Continue onto Praça Bom Sucesso
 85 m
- ↑ 4. Continue onto R. Gonçalo Sampaio
 300 m
- ↶ 5. Keep left to stay on R. Gonçalo Sampaio
 170 m
- ↑ 6. Continue onto R. Entrecampos
 300 m
- 🚶 7. Merge onto A1 via the ramp on the left to Lisboa/Gaia/Ponte da Arrábida
 1.1 km







Follow A1 and A13 to IC8 in Avelar. Exit from A13






Map data ©2015 Google, basado en BCN IGN España
 156 km / 1 h 21 min


-  8. Merge onto A1
 Partial toll road

 122 km
-  9. Take exit 11 toward N342/Lousã/Soure/Condeixa
 Toll road

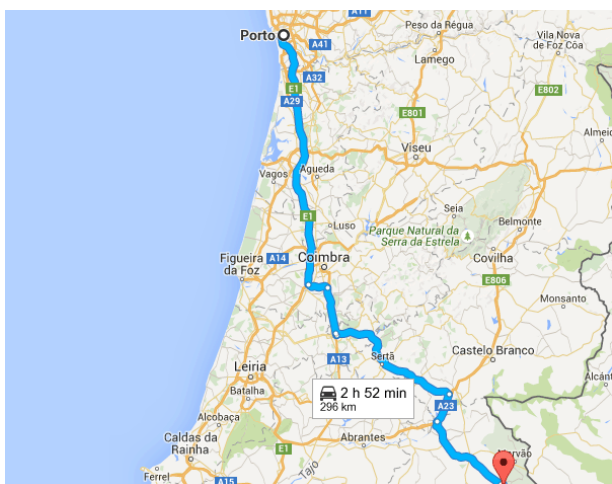
 500 m
-  10. Continue onto A13-1
 Partial toll road

 10.1 km
-  11. Keep **right** at the fork and merge onto A13
 Toll road

 22.3 km
-  12. Keep **right** at the fork to stay on A13



 800 m
-  13. Exit onto IC8



 220 m



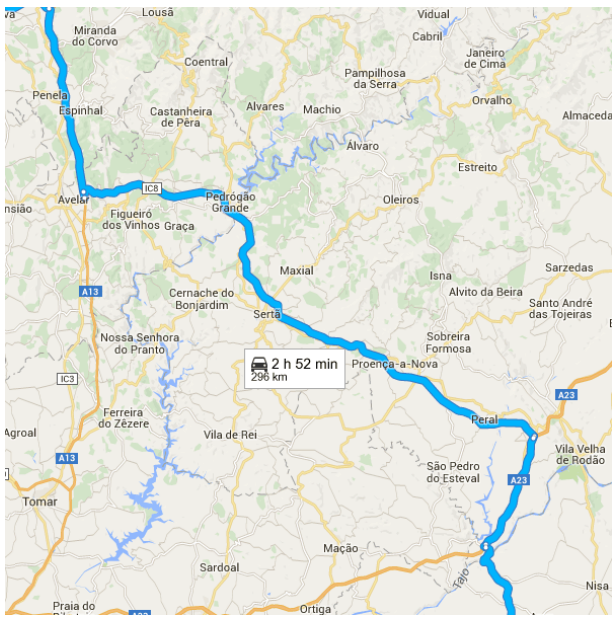
Get on A23 in Castelo Branco

 71.0 km / 44 min

-  14. Merge onto IC8
 Partial toll road



 70.7 km
-  15. Keep **right** at the fork and merge onto A23
 Toll road


 300 m



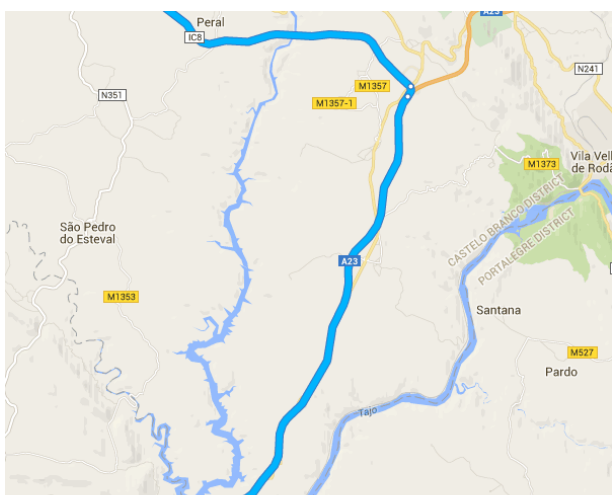
Follow A23 to IP2. Take exit 15 from A23

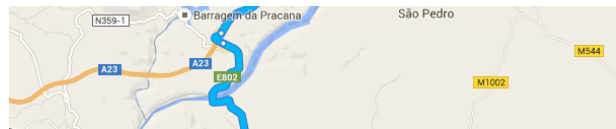
 14.8 km / 8 min

-  16. Merge onto A23
 Partial toll road

 14.2 km
-  17. Take exit 15 for IP2 toward Portalegre/N359/Nisa

 550 m





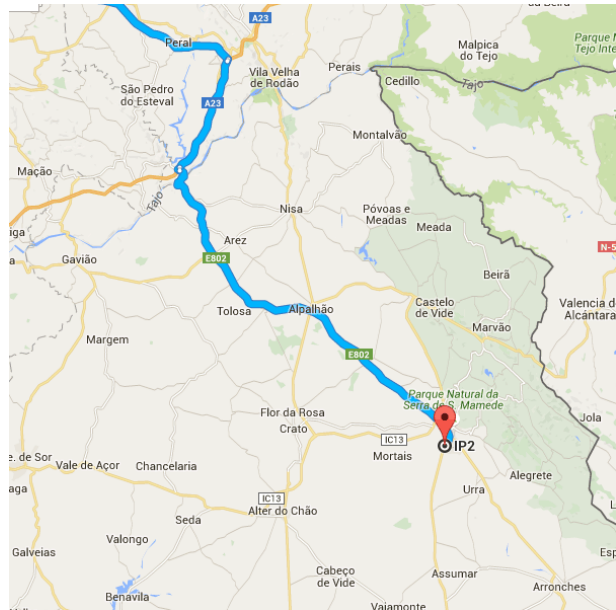
Drive to E802/IP2 in Portalegre

52.0 km / 37 min

- ↑
18. Continue onto IP2
46.9 km
- 📍
19. At the roundabout, take the 3rd exit and stay on IP2
1.6 km
- ⤴
20. Take the IP2 ramp to Évora/N246/Elvas
150 m
- ↑
21. Continue onto E802/IP2
3.3 km

i Destination will be on the right

📍 IP2



These directions are for planning purposes only. You may find that construction projects, traffic, weather, or other events may cause conditions to differ from the map results, and you should plan your route accordingly. You must obey all signs or notices regarding your route.