


INTERNATIONAL SERIES



BAR International Series 3139

August 2023

£56.00

ISBN 978 1 4073 5418 7

188 pages

GIS Applications in Roman Landscape and Territory

Methodologies and models in Hispania

EDITED BY

**PEDRO TRAPERO FERNÁNDEZ
AND ANDRÉ CARNEIRO**

Geographic Information Systems applied to the study of the landscape and territory of Roman times are currently a common practice in historical and archaeological studies. This book analyzes the issue for the Iberian Peninsula as a whole, Spain and Portugal, transcending the current administrative border. In this book, the most innovative methodologies and results for the study of the ancient rural environment in Hispania are shown through a series of selected case studies.

Los Sistemas de Información Geográfica aplicados al estudio del paisaje y territorio de época romana son una práctica común actualmente en los estudios históricos y arqueológicos. Este libro analiza la cuestión para la Península Ibérica en conjunto, España y Portugal, trascendiendo la frontera administrativa actual. En este libro, se muestran las metodologías y resultados más novedosos para el estudio del medio rural antiguo en Hispania a través de una serie de casos de estudio seleccionados.

- Studies of Roman territory and landscape in Spain and Portugal.
- Reproducible GIS methodology.
- Approaches and new perspectives for research in the Roman period.
- Estudios del territorio y paisaje romano en España y Portugal.
- Metodología SIG reproducible.
- Enfoques y nuevas perspectivas de investigación en época romana.

Order this book at: <https://doi.org/10.30861/9781407354187>


PEDRO TRAPERO FERNÁNDEZ is a researcher at the University of Cádiz who specialises in GIS studies of Roman landscapes and territories.

ANDRÉ CARNEIRO is an archaeology lecturer at the University of Évora and a member of CHAIA who specialises in Roman rural settlements.

PEDRO TRAPERO FERNÁNDEZ investigador de la Universidad de Cádiz especialista en estudios del paisaje y territorio romano utilizando los Sistemas de Información Geográfica.

ANDRÉ CARNEIRO es profesor en Arqueología de la Universidad de Évora y miembro del CHAIA especializado en el poblamiento rural romano.

CONTRIBUTORS: Enrique Aragón Núñez, Francisco Javier Catalán González, Pablo Jesús Fernández Lozano, Bruno Gambinhas Leal, Jesús García-Sánchez, Newton Ribeiro Machado Neto, Antoni Martín i Oliveras, Víctor Martínez Rubio, Fernando Menéndez-Marsh, Fernando Moreno-Navarro, Javier Quintana López, Víctor Revilla Calvo, María Sánchez-Simón, Apostolos Sarris, Lisa Stubert, Philip Verhagen, Gil Filipe Vilarinho, Sebastian Vogel



Review

‘This monograph will have a significant impact on Roman archaeologists in the Iberian Peninsula. The potential applicability of the methods in other areas and periods suggests a broader contribution to the archaeological field.’

Dr Miguel Carrero Pazos, University

Connect with BAR Publishing


122 Banbury Road, Oxford OX2 7BP, UK

ORDER TITLES ONLINE www.barpublishing.com

GENERAL ENQUIRIES info@barpublishing.com

MANUSCRIPT SUBMISSIONS editor@barpublishing.com

MONTHLY E-NEWS www.barpublishing.com/bar-alert

 [bar_publishing](https://www.instagram.com/bar_publishing)

 [barpublishing](https://www.facebook.com/barpublishing)

 [@BAR_Publishing](https://twitter.com/BAR_Publishing)

www.barpublishing.com

SUBJECT AREAS

Remote Sensing and Aerial Photography

GEOGRAPHICAL REGIONS

Mediterranean

TIME PERIOD

Roman

KEYWORDS

GIS applications

Hispania

Landscape reconstruction

Roman Archaeology

Settlement patterns

Territorial analysis

BAR
PUBLISHING